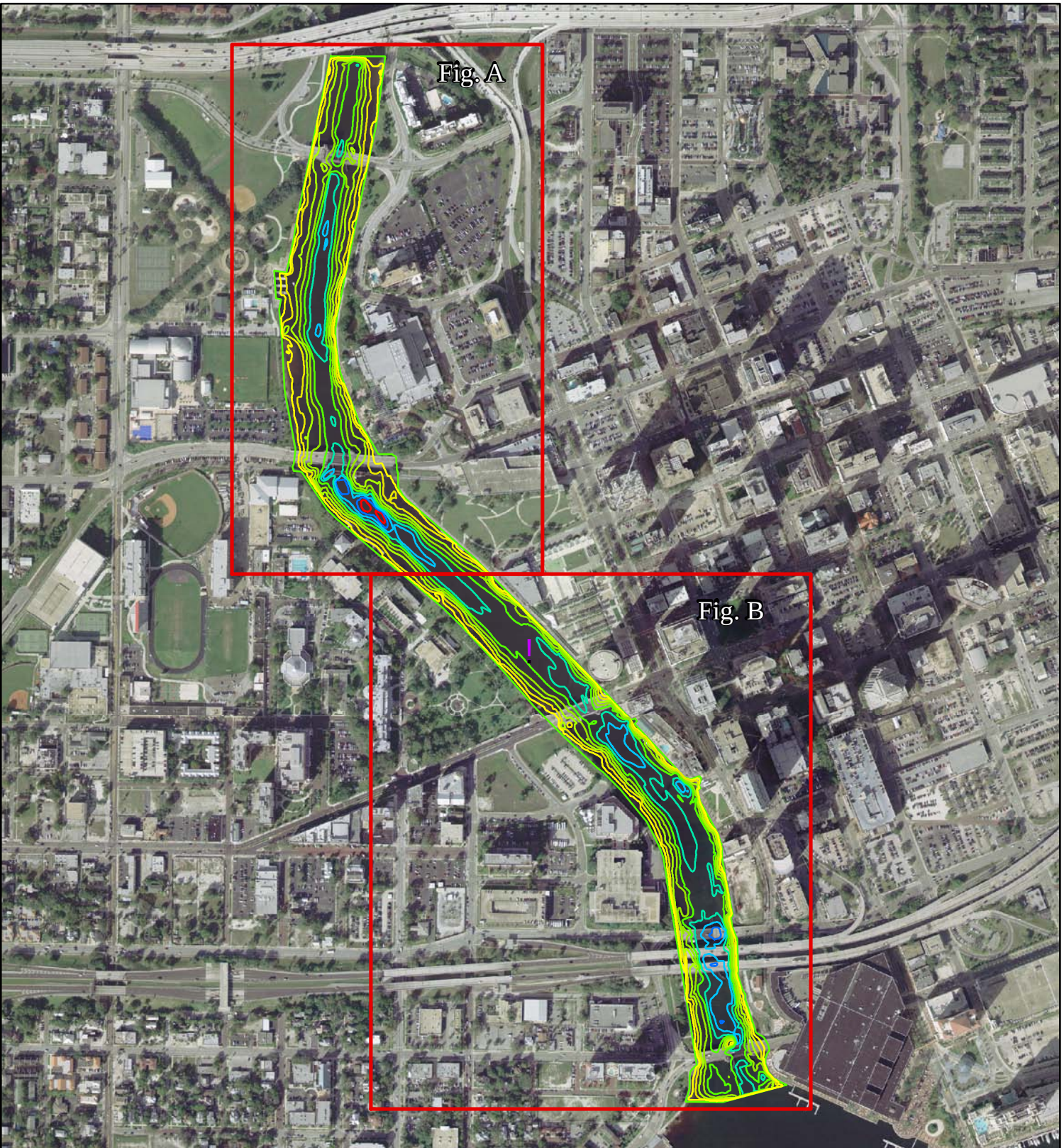

Hillsborough River Reach 03100205000001 at UT

Section - Township - Range 13 & 24-29-18

Contour Lines Expressed in 2-Foot Intervals

River Perimeter Ground Level

! Hillsborough Streamwater Watch Sites

EXPLANATION:

Survey Date: September 21, 2009
River gage height was 11.51 ft above sea level at time of the assessment at USGS 02306028.
Contours are expressed in absolute depth below this level.

RIVER MORPHOLOGY:

Perimeter 13,627.25 ft;
Area 45.17 Acres
Mean Depth 7.31 ft;
Volume 363.62 Acre-ft, (118,486,520.4 gallons);
Deepest point 19.58 ft

DATA SOURCES:

2007 aerial photography provided by the SWFWMD.
River perimeter digitized from SWFWMD 2007 aerial photographs.
All contours generated by the Florida Center for Community Design and Research from survey data collected by USF Lake and Stream Assessment Program.

DISCLAIMER:

This map is for illustrative purposes only, and should not be used for lake navigation.

Feet
0 125 250 500 750 1,000

Hillsborough County

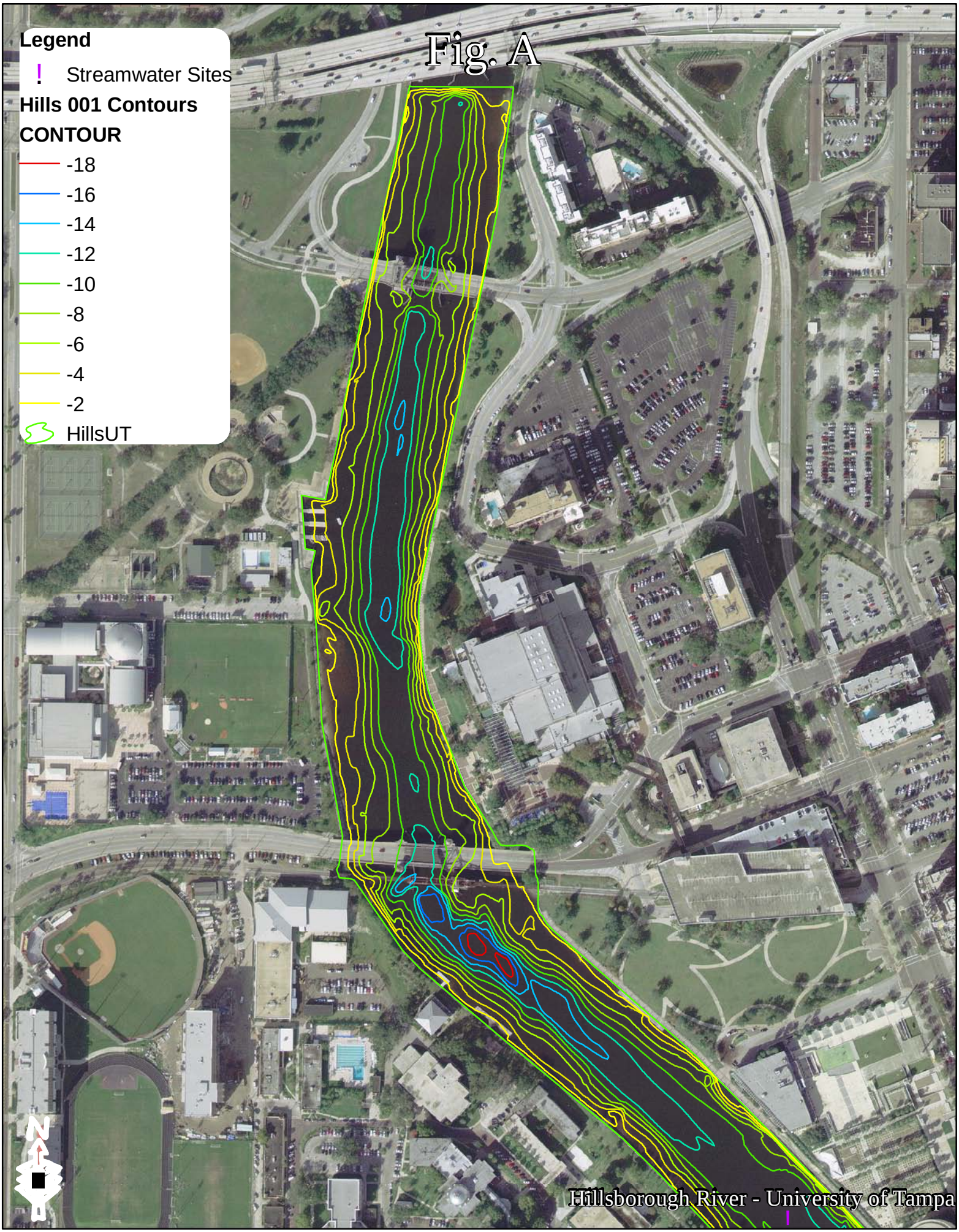
Fig. A
Legend
Streamwater Sites
Hills 001 Contours
CONTOUR
-18
-16
-14
-12
-10
-8
-6
-4
-2
HillsUT
Hillsborough River - University of Tampa
N
0 125 250 500 750 1,000
Feet

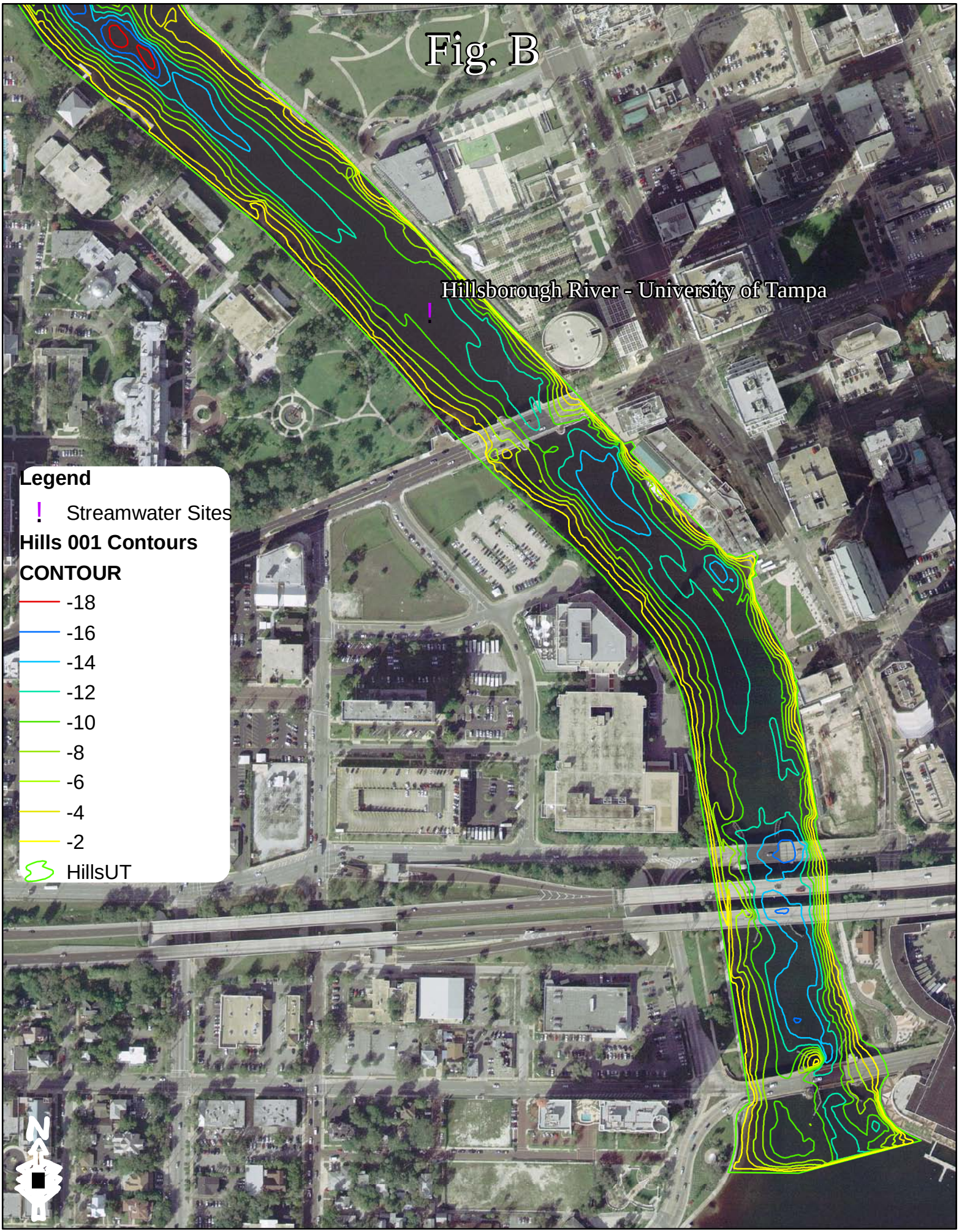
Fig. B
Hillsborough River - University of Tampa
Legend
Streamwater Sites
Hills 001 Contours
CONTOUR
-18
-16
-14
-12
-10
-8
-6
-4
-2
HillsUT
N
0
125
250
500
750
1,000
Feet